

# NOTICE TO MARINERS

---

**SSE Renewables - Notice to Mariners. Issue Date 08 May 2026 (third issue).**

**UPDATE – due to changes in vessel availability, the Fugro Zephyr will replace the Fugro Quest on this survey until 07 June 2026. Please refer to the updated vessel information below for further details. There are no further changes to the survey scope.**

## **Overview**

Mariners are advised that SSE Renewables will be returning to Berwick Bank Wind Farm area to continue geotechnical survey work. The survey will be within the Berwick Bank Wind Farm site boundary (see Figure 1). Co-ordinates are listed in Table 1.

**It should be noted that SSE Renewables are not expecting fishers to relocate gear - on this occasion the vessels will aim to work around any gear on location. There is no towed gear or survey equipment associated with this campaign.**

**A scouting/guard vessel will also be contracted to operate ahead of the survey vessels to ensure that this can be achieved.**

The Zenith commenced operations on 6<sup>th</sup> April. The survey duration is 207 survey days. To account for weather delays and other eventualities, we extend the validity of this notice to 30 November 2026.

The guard vessel will be alternating approximately every 21 days. Please see within the tables below for vessel details.

**All mariners are advised to keep a safe clearance distance of no less than 500 m from the vessel(s).**

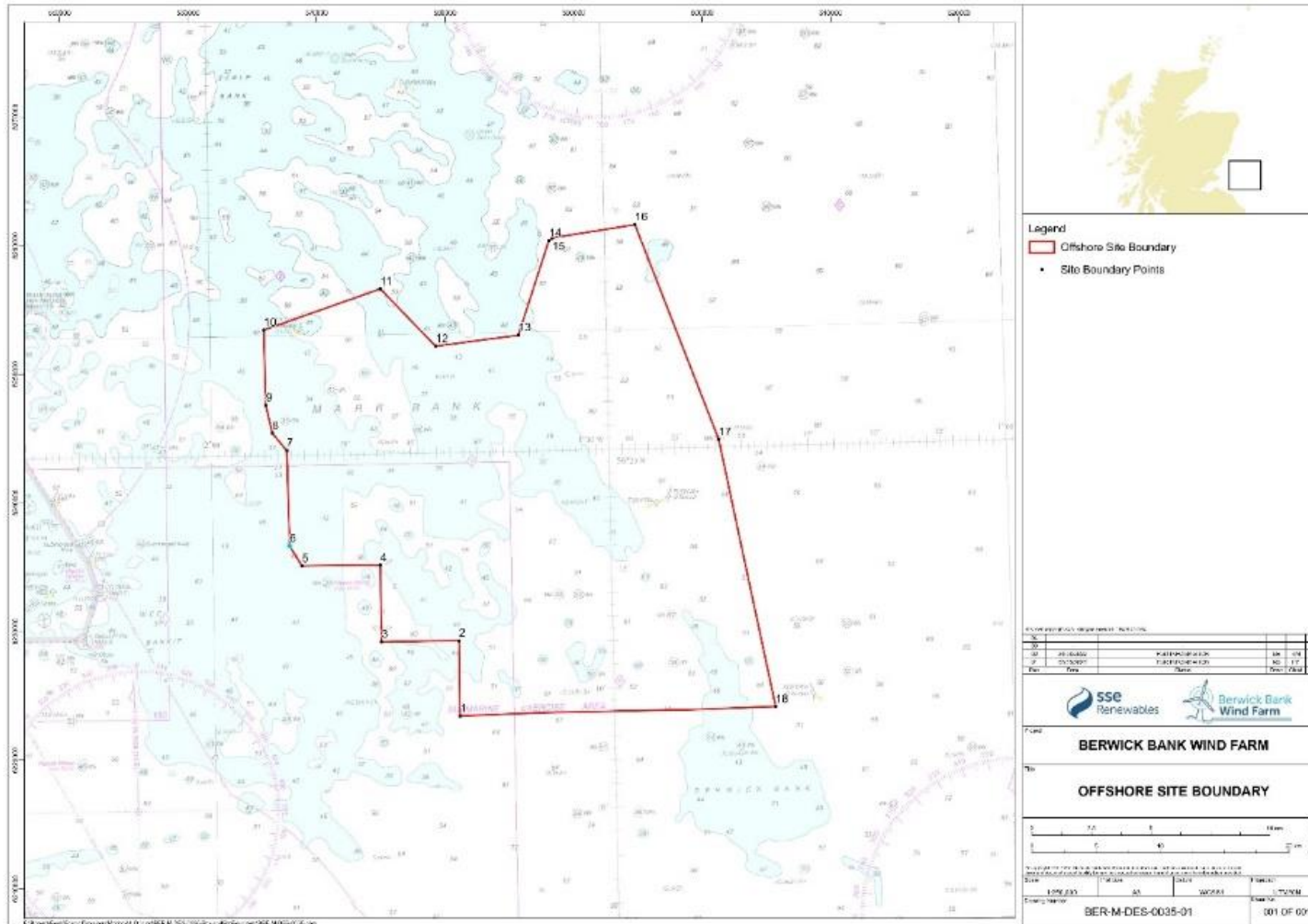


Figure 1: Berwick Bank Wind Farm Site Boundary.

**Table 1 – Berwick Bank Wind Farm Site Array Survey Area Boundary Coordinates**

Ref	Lat (DD)	Lon (DD)	DDM	DDM
1	56.149083	-1.69355	56° 8.945' N	1° 41.613' W
2	56.201613	-1.692975	56° 12.097' N	1° 41.579' W
3	56.201843	-1.790332	56° 12.111' N	1° 47.420' W
4	56.255454	-1.789946	56° 15.327' N	1° 47.397' W
5	56.2558	-1.888425	56° 15.348' N	1° 53.306' W
6	56.269905	-1.903564	56° 16.194' N	1° 54.214' W
7	56.336499	-1.905187	56° 20.190' N	1° 54.311' W
8	56.348731	-1.923023	56° 20.924' N	1° 55.381' W
9	56.368404	-1.930763	56° 22.104' N	1° 55.846' W
10	56.420914	-1.931773	56° 25.255' N	1° 55.906' W
11	56.448324	-1.783874	56° 26.899' N	1° 47.032' W
12	56.407596	-1.715637	56° 24.456' N	1° 42.938' W
13	56.414118	-1.610984	56° 24.847' N	1° 36.659' W
14	56.479776	-1.569906	56° 28.787' N	1° 34.194' W
15	56.481537	-1.565624	56° 28.892' N	1° 33.937' W
16	56.489602	-1.460808	56° 29.376' N	1° 27.648' W
17	56.3384	-1.361547	56° 20.304' N	1° 21.693' W
18	56.150951	-1.298084	56° 9.057' N	1° 17.885' W

## Offshore Survey Vessels



### **Fugro Zenith**

Vessel Call Sign: C61E6  
Inmarsat Number: 00870773232642  
Bridge: + 47 23 41 03 36  
Email: [om@zen.fugro.com](mailto:om@zen.fugro.com) (party chief)



### **Fugro Zephyr**

Vessel Call Sign: C6HSS  
Inmarsat Number: +870431105158 and 431105159  
Bridge: +31 707013991  
Email: [bridge@zep.fugro.com](mailto:bridge@zep.fugro.com)

Further marine enquiries should be addressed to the following person:





Sydney Waters

Project Manager (Fugro)

Telephone: +44 7557 177826

Email: [s.waters@fugro.com](mailto:s.waters@fugro.com)

**Scouting/Guard Vessels**

	
<p><b>Tranquillity S</b></p>	<p><b>Reaper WK83</b></p>
<p>Vessel Call Sign: MJUH9            Bridge: 01890 530168            MMSI: 235053837            Email: <a href="mailto:tranquillitygv@gmail.com">tranquillitygv@gmail.com</a></p>	<p>Vessel Call Sign: MFIX5            Bridge: 01947 878332            Email: <a href="mailto:rossiklb1@gmail.com">rossiklb1@gmail.com</a></p>
	
<p><b>Morning Dawn</b></p>	<p><b>Courage SH170</b></p>
<p>Vessel Call Sign: MHEU3            MMSI: 232253000            I            Bridge Tel no: 01779 400158 E            mail: <a href="mailto:bridge@morningdawn.co.uk">bridge@morningdawn.co.uk</a></p>	<p>Vessel Call Sign: MJDL4            MMSI: 233308000            Bridge Tel no: 01261 877295            Email: <a href="mailto:couragesh170@gmail.com">couragesh170@gmail.com</a></p>

Further marine enquiries should be addressed to the MES/SFFS Operations Team:  
 Email: [ops@sff.co.uk](mailto:ops@sff.co.uk)

**Fisheries Liaison**

Onshore fisheries liaison for this survey will be co-ordinated by Brown and May Marine. If there are commercial fishery queries, please contact Sophie Farenden: +44 (0)7525 128344 or email: [sophie.farenden@brownmay.com](mailto:sophie.farenden@brownmay.com) or [zoe@brownmay.com](mailto:zoe@brownmay.com).

There will be an offshore fisheries liaison officer (OFLO) aboard the survey vessels. The OFLOs will issue regular broadcasts whilst the survey vessels are operating to ensure minimal disruption and that vessels maintain an appropriate and safe distance.

**Further details are available from:**

Nathan Ford  
SSE Renewables  
One Waterloo Street  
Glasgow, G2 6AY  
E-mail: [nathan.ford2@sse.com](mailto:nathan.ford2@sse.com)

If not available, please contact:  
Kerr Mackinnon  
SSE Renewables  
Inveralmond House  
200 Dunkeld Road  
Perth, PH1 3AQ  
E-mail: [kerr.mackinnon@sse.com](mailto:kerr.mackinnon@sse.com)